

Richardson's Trading Post

Airstreamer's, Airstream Employees, and my Mother frequented Richardson's in the 50's, and 60's.

One of the better trading posts in the Southwest.



Oatman, AZ Jennie with baby

Typical scene in Oatman, AZ, the older and first highway of the Mother Road, **Route 66**



Holbrook, AZ

Don't miss the legendary Wigwam Motel.

At one time they were across the U.S.

Today you will find this one and one in San Bernardino, CA



Monument Valley, Navajo Nation

North of **Route 66**, but one of the most ethereal natural wonders on earth.

Worth seeing.




The Eagles - Standin' on the corner....Where?

Winslow, AZ, that's where!



Historic Flagstaff, AZ

Downtown, looking north from the old "Route 66".



Hackberry, AZ

You can't miss this old vintage store and gas station...they don't pump gas any more, but do they have great photo ops.



Hackberry, AZ

The inside of memory lane is just as impressive.



Sedona, AZ

A beautiful area with great, greater, and greatest red rock outcroppings.

A jeep tour is in order.



Jerome, AZ

Once a copper center in the United States, then a ghost town, and now a great historical site, with great eats, shops and fun.



Seligman, AZ

One of the former great stops when traveling **Route 66**, now a memory station for what used to be. Great!



Goosenecks of the San Juan River - Utah

This beauty is near by Monument Valley. It, like Monument Valley, has been seen in John Wayne movies.



Between Oatman and Kingman

Having only driven the road in 2007, I not sure that it is the best road for an Airstream. Very tight corners, steep in places, and at that time in dyer need of paving. Apparently it has been neglected for too many years.

But here is one of the happy spots. And I just found a road picture.



Prescott, AZ

A primer if you visit Prescott. Prescott is pronounced Press-kit, it rhymes with biscuit.


Foreigners are recognized immediately when they utter the dreaded "scott" ending.

Welcome to the Arizona high country...5300 feet above sea level, 15-20 degrees cooler than the Valley of the Sun.




Roads after Ashfork heading west on Historic 66

Road shots of Historic 66. After Ashfork, AZ and before Kingman, AZ

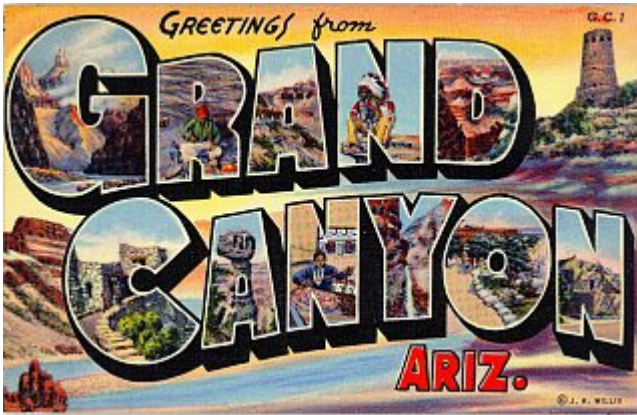




Oak Creek
Water and Trees



Post Cards from the 50's - ARIZONA
Letter cards from the 50's telling and showing all.



"Keep the road straight, the sky clear, the glass full, good friends and the laughter loud!", Pee Wee